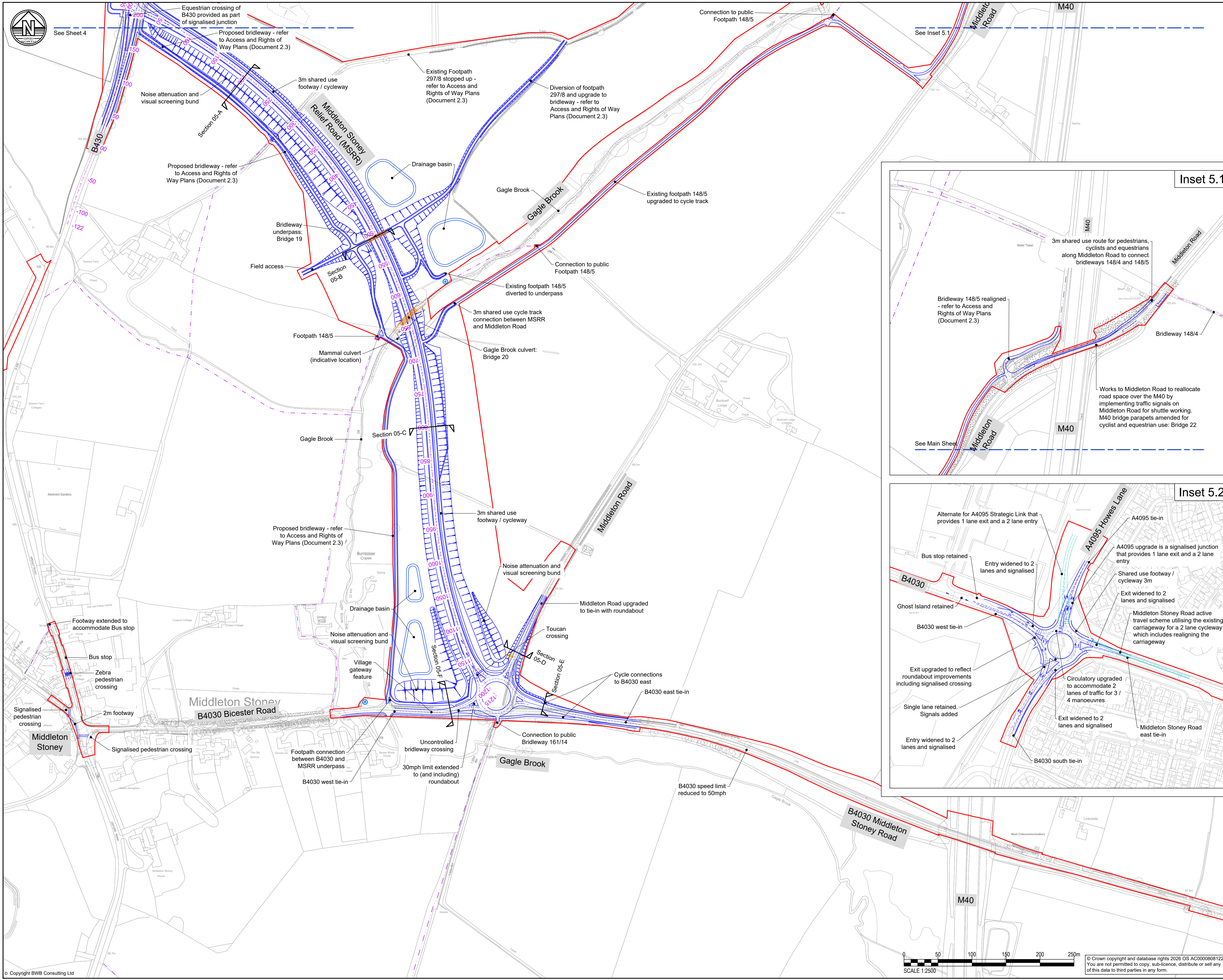




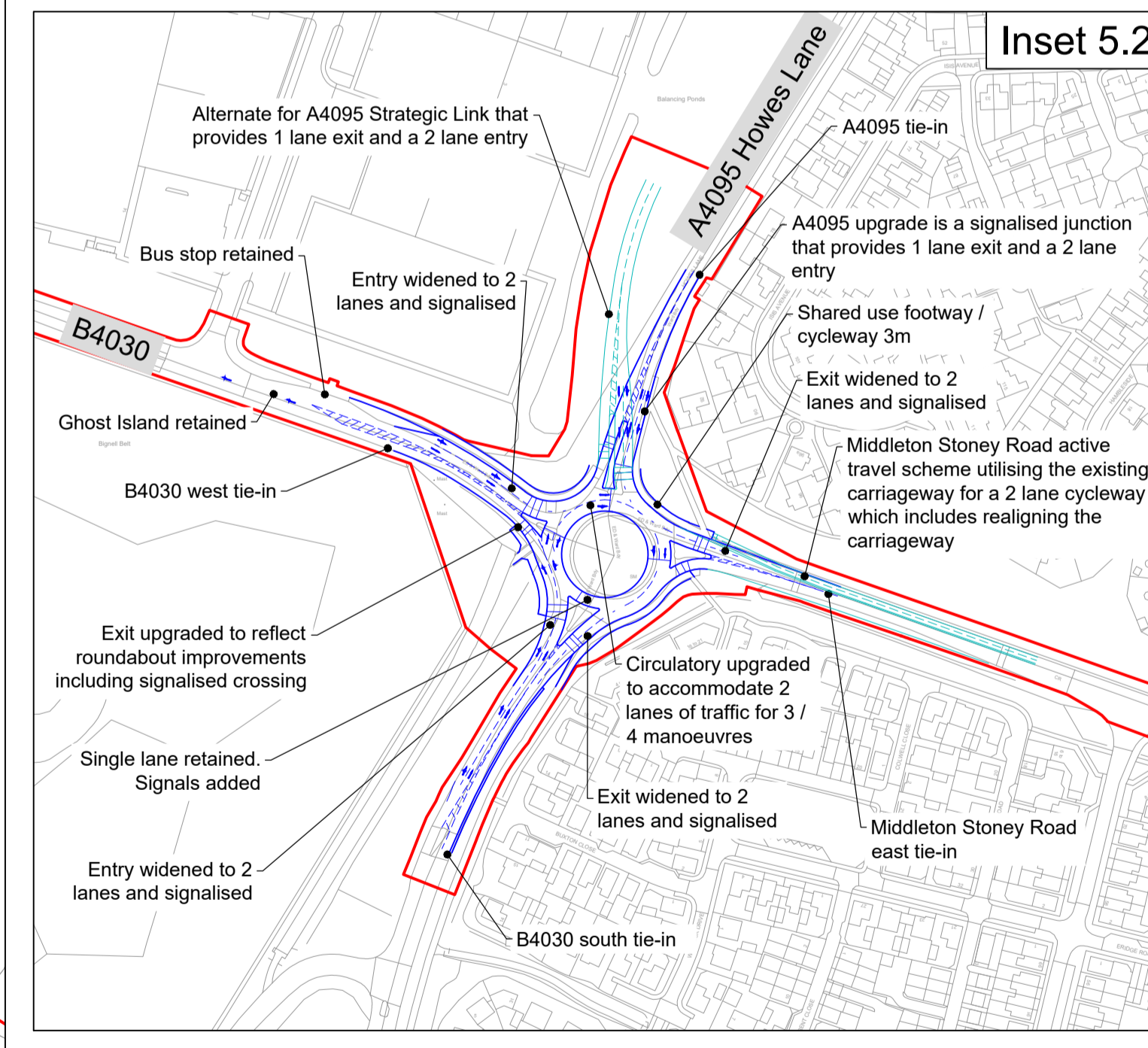
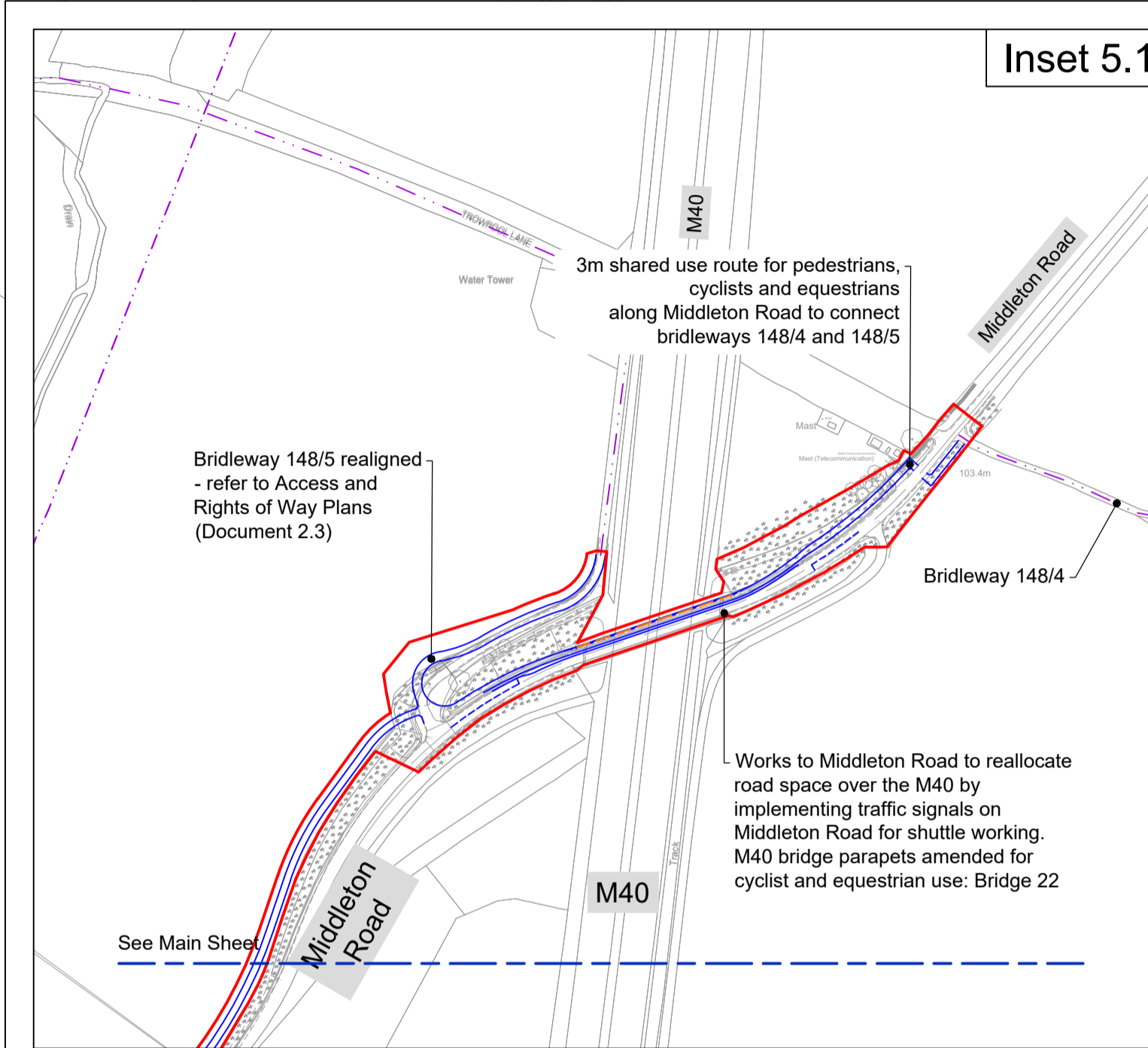
See Sheet 4



- Notes**
- All dimensions in metres unless noted otherwise.
 - The height of proposed bridges, embankments and depths of cuttings are indicative subject to the limits of deviation referred to in the order.
 - All structure positions and sizes shown are indicative only.
 - The proposed works including their specific alignment will be subject to detailed design within the limits of deviation identified on the works plans.
 - Horizontal and vertical deviation of the highway alignments are permitted in accordance with Article 4 of the Development Consent Order.

- Legend**
- Order Limits
 - Highway Works
 - Cross-section locations
 - Chainage
 - New, amended or removed structures (various types as annotated) - refer to Bridge Plans (Document 2.12)
 - Existing public right of way retained (shown for reference only)
 - 3rd party scheme as annotated (indicative and shown for reference only)
 - Private railway (shown for reference only, refer to Rail Plans, Document 2.11)
 - Highway boundary/interface as described
 - Highway Drainage Outfall
 - Maintenance Hardstanding Area
- The legend is identical on all sheets of the highway plans and therefore not all items detailed in the legend are represented on each sheet

- Highway Works**
- By reference to the Works Plans (Document 2.2) and Schedule 1 of the Development Consent Order this plan shows the following Highway Works:
- Work No. 12B (part)
 - Work No. 23
 - Work No. 24
 - Work Nos. 27A & 27B
 - Work No. 33
- Highway Plans Cross Sections**
Refer to Documents 2.7K and 2.7L for:
- Sections 05-A, 05-B, 05-C, 05-D, 05-E & 05-F
- Highway Plans Long Sections**
Refer to Document 2.7U for:
- Middleton Stoney Relief Road
 - B4030 East
 - B4030 West
 - Middleton Road
- Bridge Plans**
Refer to Documents 2.12E and 2.12H for:
- Bridges 19 & 20



Rev	Date	Details of issue / revision	Drw	CRG	APV
P05	27.02.26	DCO Submission	RP	SRH	SRH
P04	02.02.26	Updated following consultation	RP	SRH	SRH
P03	15.09.25	Issued for consultation	SRH	SRH	SRH
P02	01.09.25	MSRR & B4030, 2 lane exit incorporated	SB	SRH	SRH
P01	03.06.25	Preliminary Issue	SB	SRH	SRH

Issues & Revisions

Client

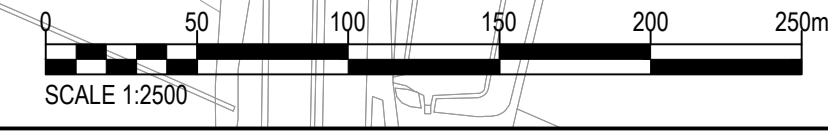
PROJECT TITLE

THE OXFORDSHIRE STRATEGIC RAIL FREIGHT INTERCHANGE AND HIGHWAYS ORDER 202X

Drawing Title

HIGHWAY PLANS GENERAL ARRANGEMENT SHEET 05

Regulation:	5(2)(o)	Document:	2.7E
Drawn:	S. Birchall	Checked:	S. Hilditch
Approved:	S. Hilditch	Date:	03.06.25
BWB Ref:	NTH2479	Scale@A1:	1:2500
Project - Originator - Functional Breakdown - Spatial Breakdown - Form - Discipline - Number			
OxSRFI-BWB-LSI-05-DR-CH-0105			
Drawing Status	DCO SUBMISSION		Rev
			P05



© Crown copyright and database rights 2026 OS AC0000808122
You are not permitted to copy, sub-licence, distribute or sell any of this data to third parties in any form.